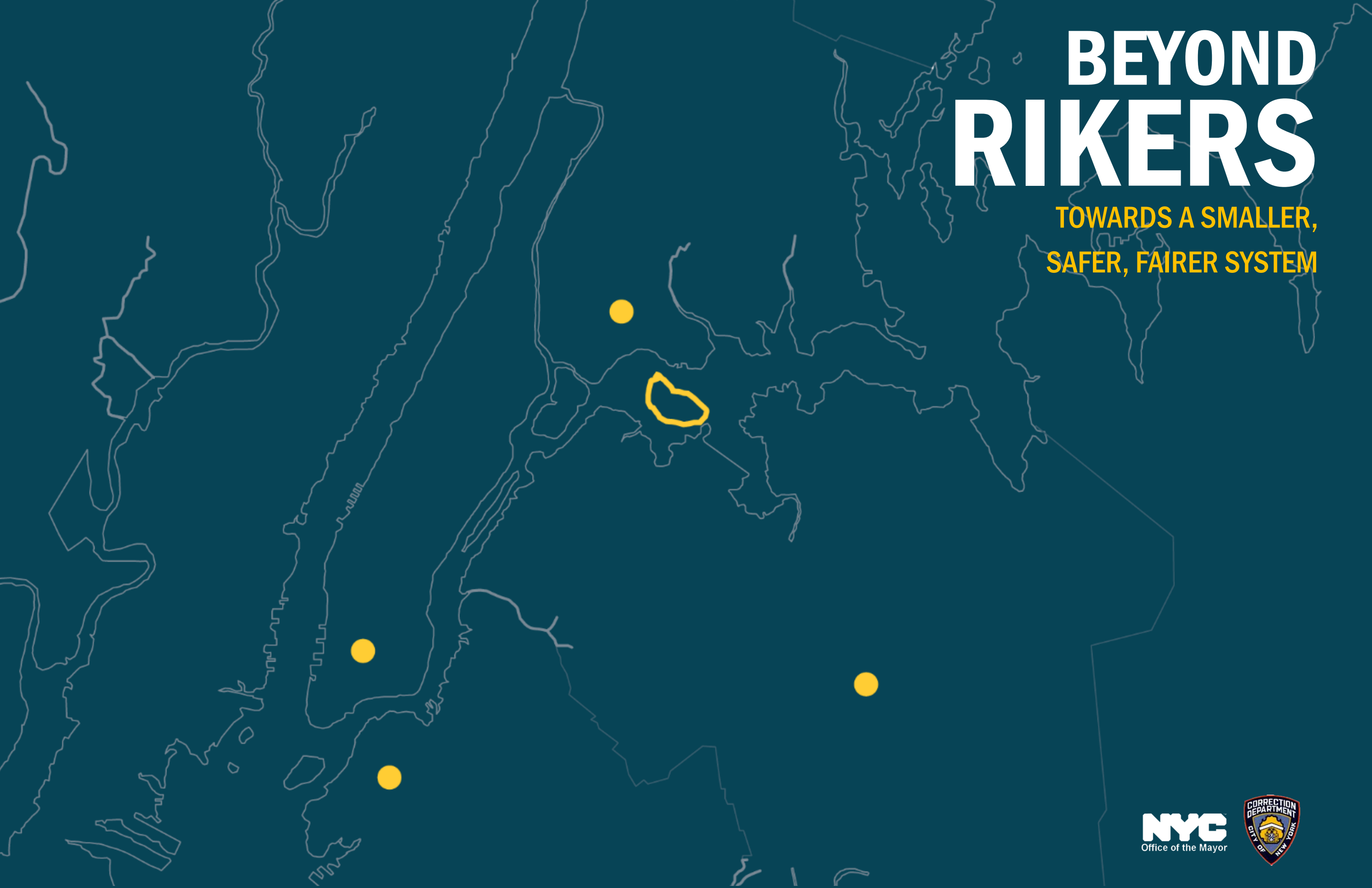


BEYOND RIKERS

TOWARDS A SMALLER,
SAFER, FAIRER SYSTEM



A map of the Pacific Northwest region of the United States, showing the coastline and major waterways. Four yellow circular markers are placed on the map: one in the central Puget Sound area, one in the lower Puget Sound area, one in the lower Columbia River area, and one in the lower Willamette River area. A yellow irregular shape highlights a specific area in the central Puget Sound region. The text 'Introduction' is overlaid on the right side of the map.

Introduction

Comments/questions raised at this meeting do not supplant formal comments that should be raised at the scope hearing meetings or submitted in writing

AGENDA

TOWN HALL

- **Introduction**
- **Presentation on Borough Based Jail Plan and Community Engagement**
- **Small Group Discussions**
- **Report Back / Upcoming Meeting (Public Scoping Hearing)**

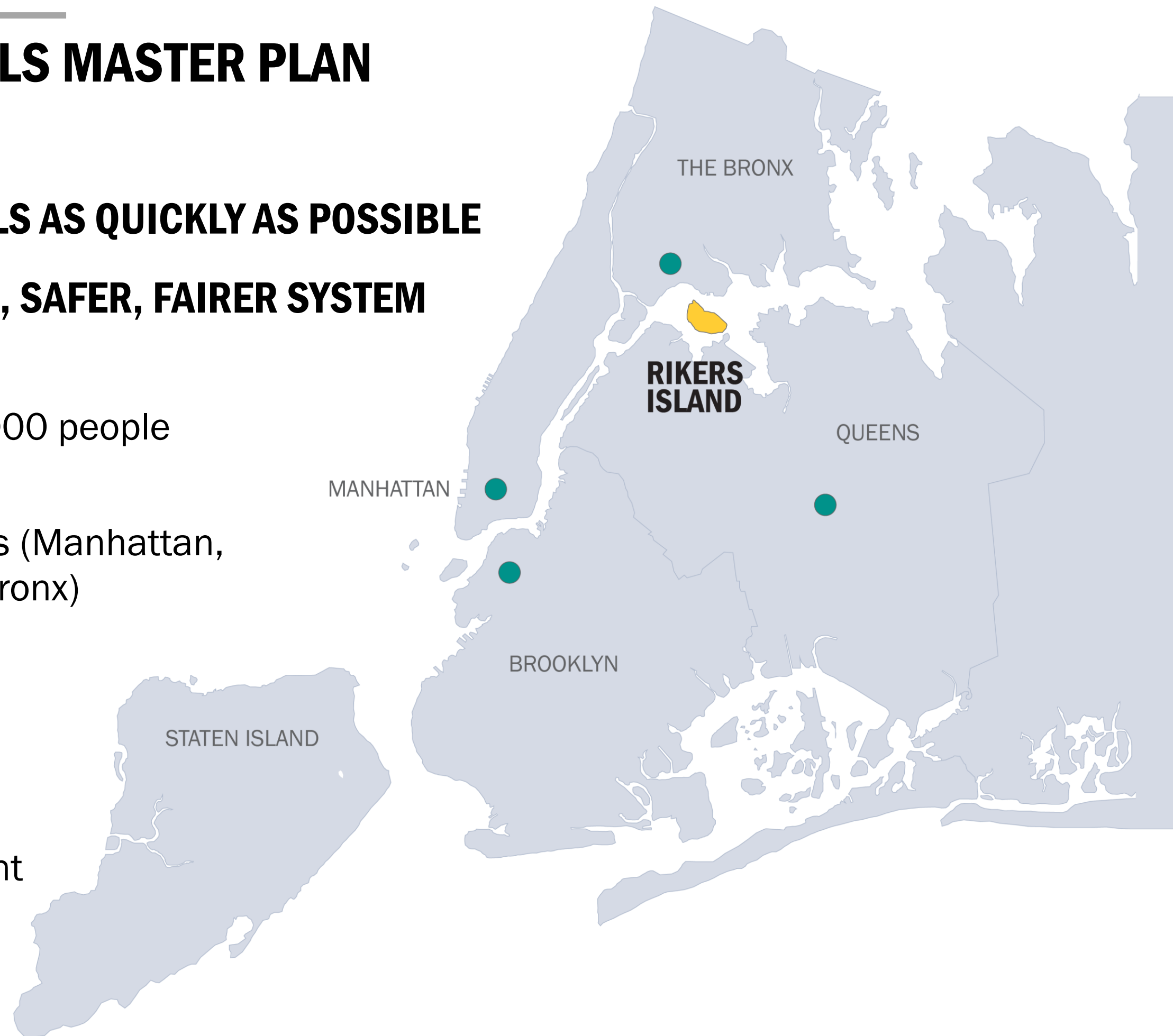
BOROUGH-BASED JAILS MASTER PLAN

PROGRAM SUMMARY

CLOSE RIKERS ISLAND JAILS AS QUICKLY AS POSSIBLE

REPLACE WITH A SMALLER, SAFER, FAIRER SYSTEM THAT WILL HAVE:

- Housing for a total of 5,000 people (requires 6,000 beds)
- Four borough-based sites (Manhattan, Brooklyn, Queens, and Bronx)
- Evidence-based programming to reduce recidivism
- Focus on reentry and community reengagement



COORDINATED OUTREACH APPROACH

1

CITY-LED, BOROUGH-WIDE COMMUNITY ENGAGEMENT EFFORT

2

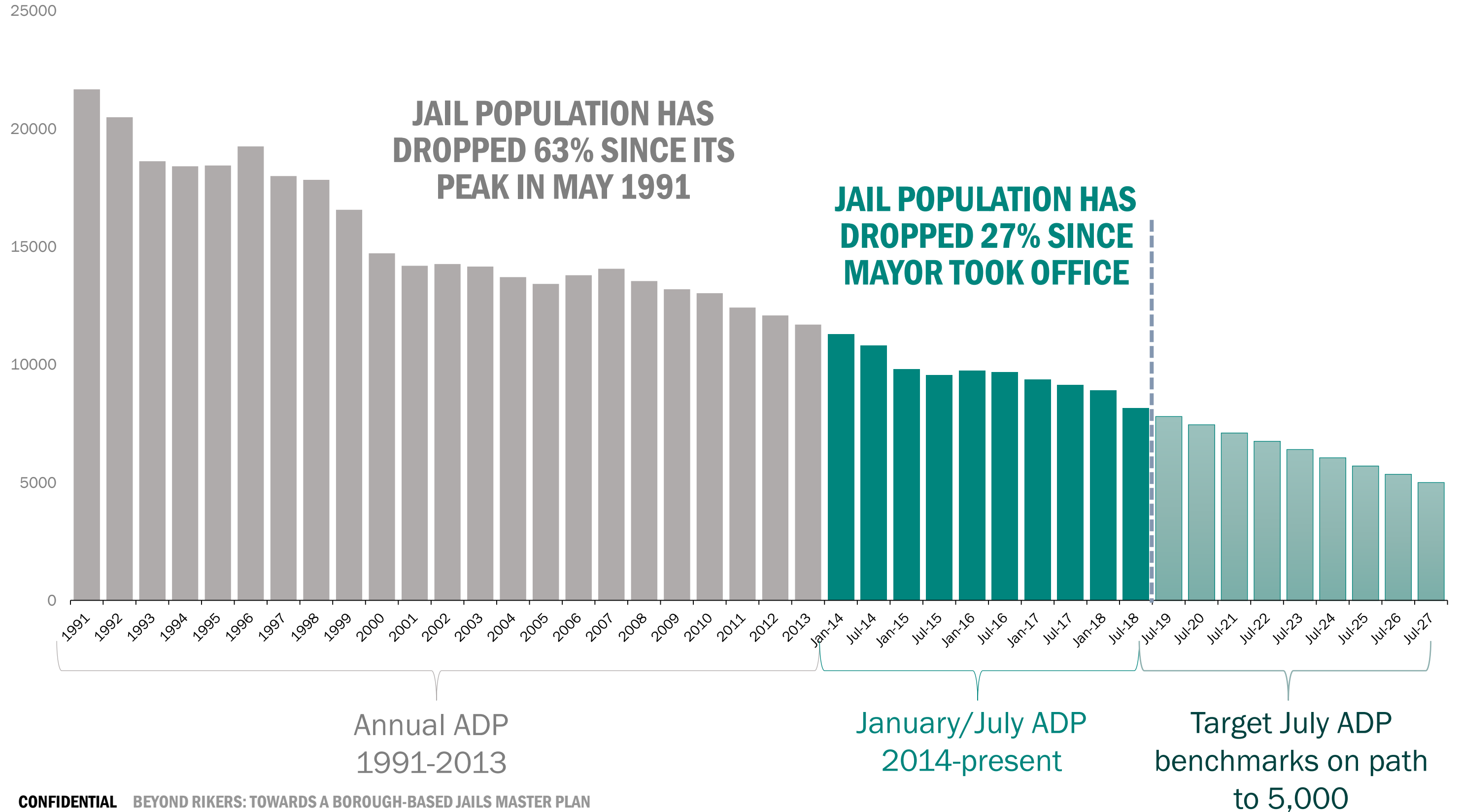
ADVOCATE, OTHER ELECTEDS, ALLIED-LED COMMUNITY MEETINGS

3

ULURP PROCESS

NEW YORK CITY'S DECREASING JAIL POPULATION

SMALLER POPULATION, SMALLER JAIL



YEAR ONE UPDATE: CITY'S PROGRESS TOWARDS 5,000

THE JAIL POPULATION IS

DOWN

12%

SINCE LAST YEAR

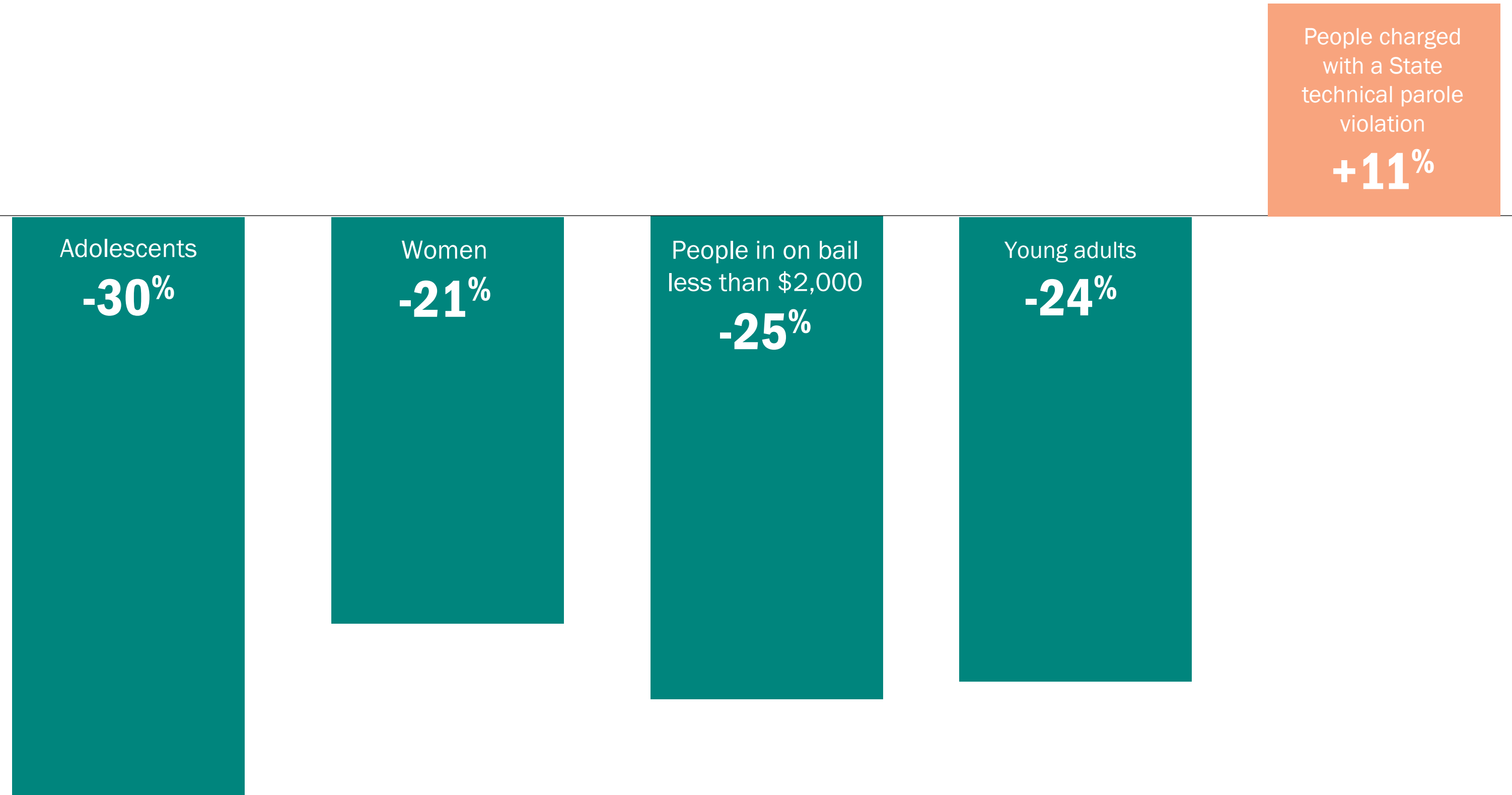
NYC HAS THE

**LOWEST
INCARCERATION
RATE**

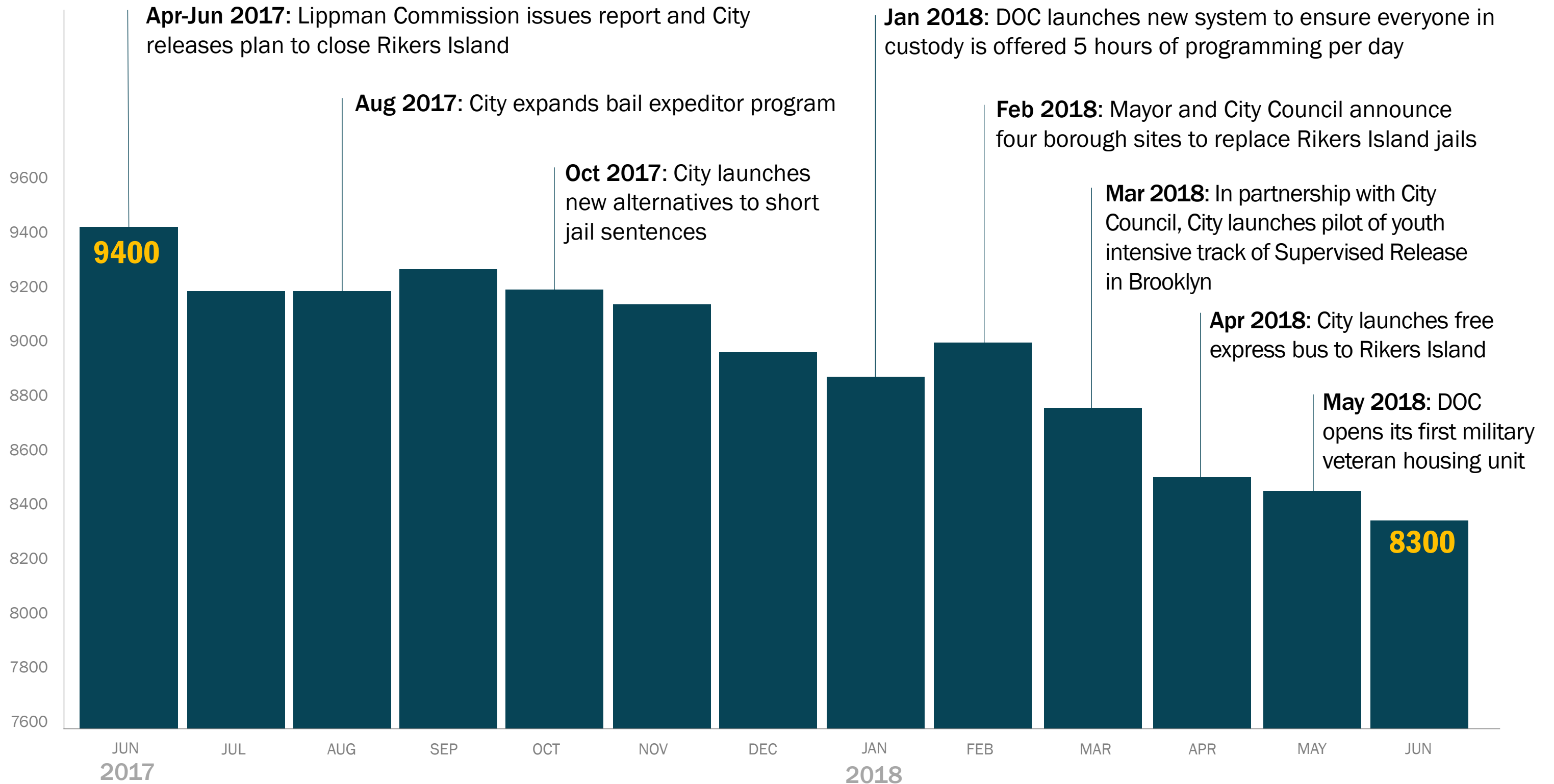
OF ALL LARGE U.S. CITIES,
WITH FEWER THAN 1 IN 1,000
NEW YORKERS IN CUSTODY
ON ANY GIVEN DAY

YEAR ONE UPDATE: CITY'S PROGRESS TOWARDS 5,000

POPULATION CHANGES IN THE YEAR SINCE RELEASE OF CITY'S PLAN TO CLOSE RIKERS



MONTHLY PROGRESS SINCE ANNOUNCING PLANS TO CLOSE RIKERS



GOALS FOR NEW BOROUGH-BASED JAILS



Rehabilitative facilities designed to improve health, educational, and social outcomes
House people closer to their families and home communities
Provide greater access to social services and community service providers
Fewer families impacted by the criminal justice system



Close outdated and poorly designed jails on Rikers Island
Improve lines of sight and safety using a more modern layout
Reduce violence with new procedures, smaller units and better monitoring
Provide quality programming to reduce recidivism



Reduce unnecessary case delays which expand jail population and length of stay
Decrease housing and transportation costs through more efficient facilities and transportation routes as well as a smaller jail population
Streamline transfers between jail and courthouses
Improve attorney and service provider access to clients

PROCESS: HOW WE GOT HERE

INPUTS INTO VISION OF BOROUGH-BASED JAILS TO DATE

JUSTICE IMPLEMENTATION TASK FORCE

Design principles for the new facilities were developed by a team of experts, advocates and practitioners

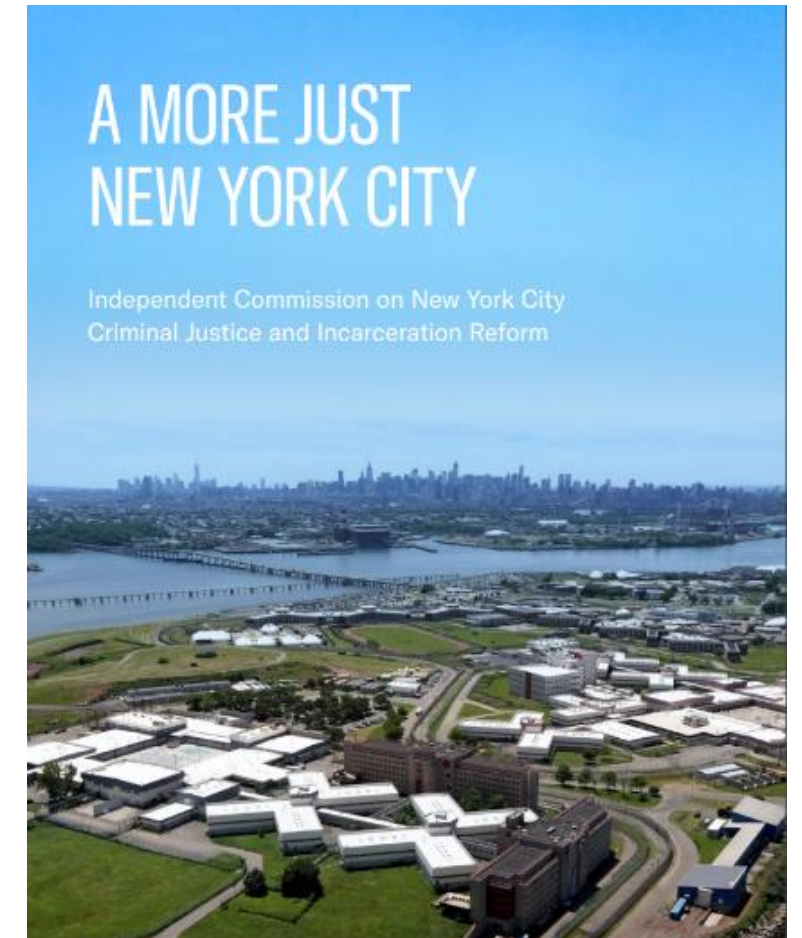
Peer review from design experts (correctional, international and non-correctional experience)

REVIEW OF PAST REPORTS AND COMMUNITY ENGAGEMENT

on borough based jails, including the Justice Hubs proposal from the Lippman Commission

MEETINGS WITH ELECTED OFFICIALS,

local Councilmembers, DA's and Courts, Board of Correction, community organizations and focus groups with specific populations



PROCESS: ENGAGING STAKEHOLDERS

INPUTS INTO VISION OF BOROUGH-BASED JAILS TO DATE



CASES



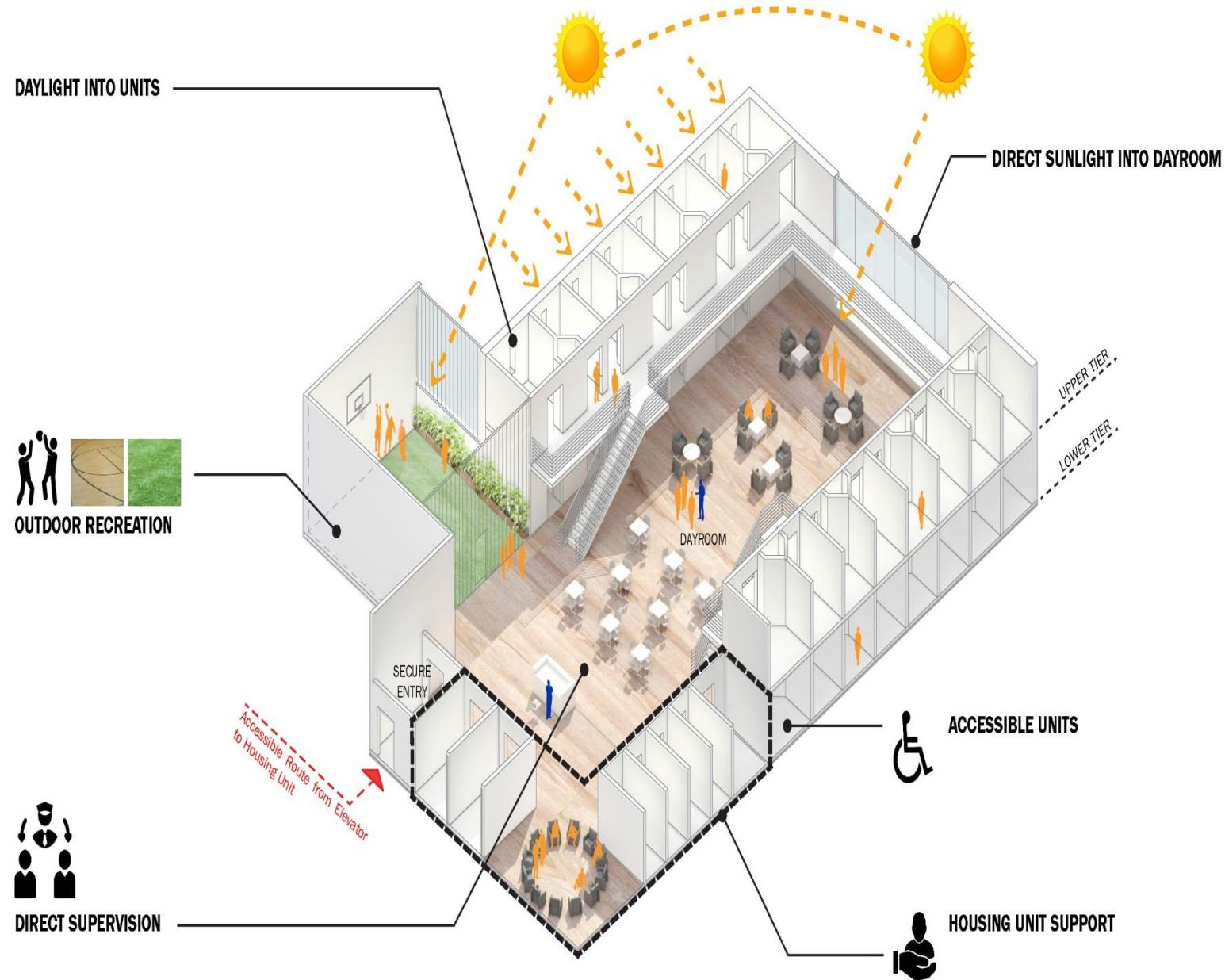
The Doe Fund



A stylized map of the Chesapeake Bay region, showing the intricate waterways and surrounding landmasses in white lines against a dark teal background. A small, irregularly shaped area on the western shore of the main bay is highlighted in a bright yellow color. To the right of this highlighted area, the text "THE PROGRAM" is written in a bold, white, sans-serif font.

THE PROGRAM

IMPROVING THE INSIDE AND OUTSIDE EXPERIENCE



SAFE AND EFFICIENT FACILITY


- Smaller units to increase safety and maximize tailored programming opportunities



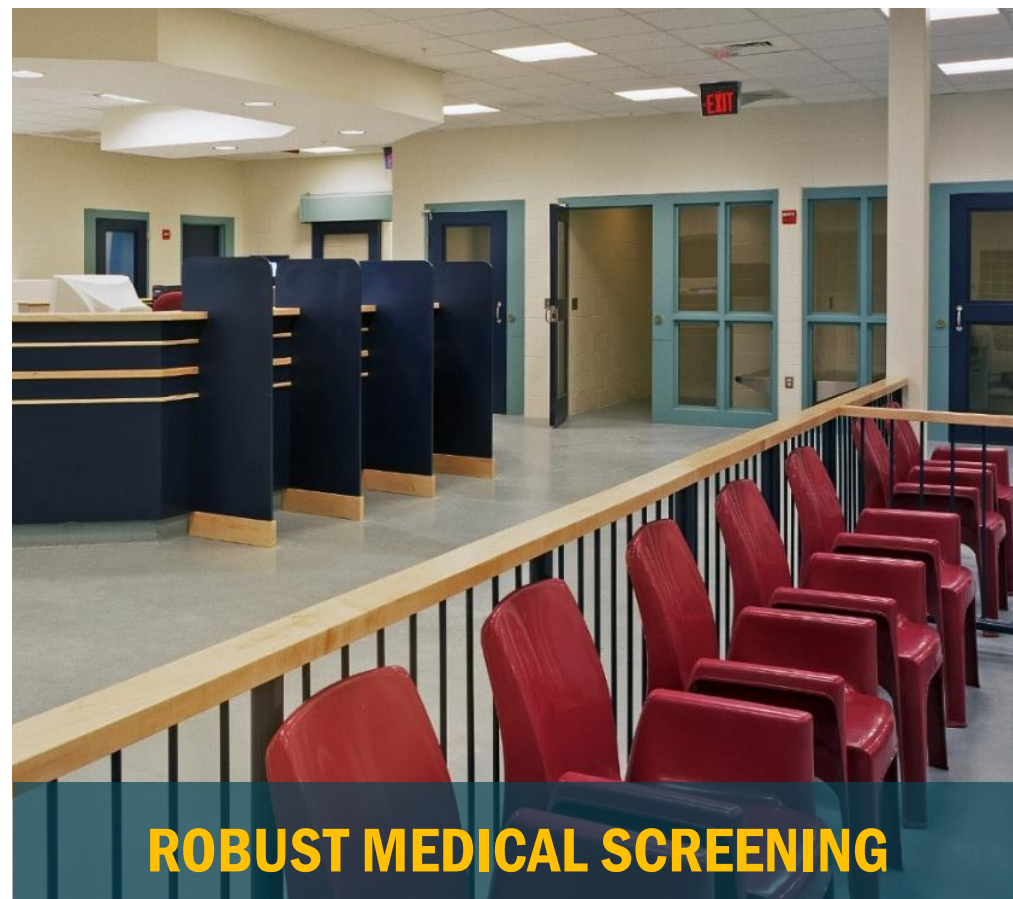
COMPLEMENT THE SURROUNDING NEIGHBORHOOD

- Leverage adjacent justice facilities
- Active street level frontages
- Civic presence on skyline

THE BORO-BASED JAIL PROGRAM: *BREAKING THE CYCLE OF VIOLENCE*



EDUCATION PROGRAMS



ROBUST MEDICAL SCREENING



RE-ENTRY PROGRAMS



DIGNIFIED ADMISSIONS + PROCESS




CENTRALIZED MEDICAL CENTER



ON-SITE MEDICAL CLINICS

THE BORO-BASED JAILS PROGRAM: *BETTER OUTCOMES*



PUBLIC SERVICE - ORIENTED LOBBY



DECENTRALIZED FEMALE HOUSING



COMFORTABLE VISITING

Current Jails

New York County
Criminal Court

New York County,
Supreme Criminal,
Supreme Civil and
City Civil Court

South Tower
24 Floors

North Tower
14 Floors

Columbus
Park

BAXTER ST

WALKER ST



CURRENT LOWER MANHATTAN JAILS

- **Location:** 124 & 125 White Street
- **Square footage:** 438,744
- **Appearance:**
 - Non-modern exterior
 - Small businesses on ground floor
- **Number of people detained:** 700+
(capacity for 900)
 - Detainees are of all class/security level
- **Number of escapes:** 0 in the last decade



PROPOSED CHANGES

- Relocate jail at 80 Centre Street
 - Keep facade of current building
 - Build more parking for officers
 - Plan to relocate existing tenants in the neighborhood
- Community engagement process to decide usage of 20,000SF in the proposed facility
- Separate community engagement process to decide usage of MDC North
 - Potential affordable housing , senior housing, community space, etc



VIEW 1: FROM SOUTHWEST - THOMAS PAINE PARK




ADDRESSING COMMUNITY CONCERNS

- The City is conducting a host of analyses that will impact the direction of the project. These analyses will help us meet our goals of:
 - Minimalizing effect to local traffic conditions
 - Reducing on-street DOC staff parking
 - Minimizing shadows cast onto Columbus Park year-round
 - Ensuring the new facility does not have a negative effect on the pedestrian experience
- The results of these analyses will be made public




Note: To make formal comments on the type of analyses conducted, please attend the scoping meetings

MANHATTAN COMMUNITY SPACE



Van Cise-Simonet Detention Center, Denver, Colorado



LAS COLINAS DETENTION CENTER, SAN DIEGO



FACTS

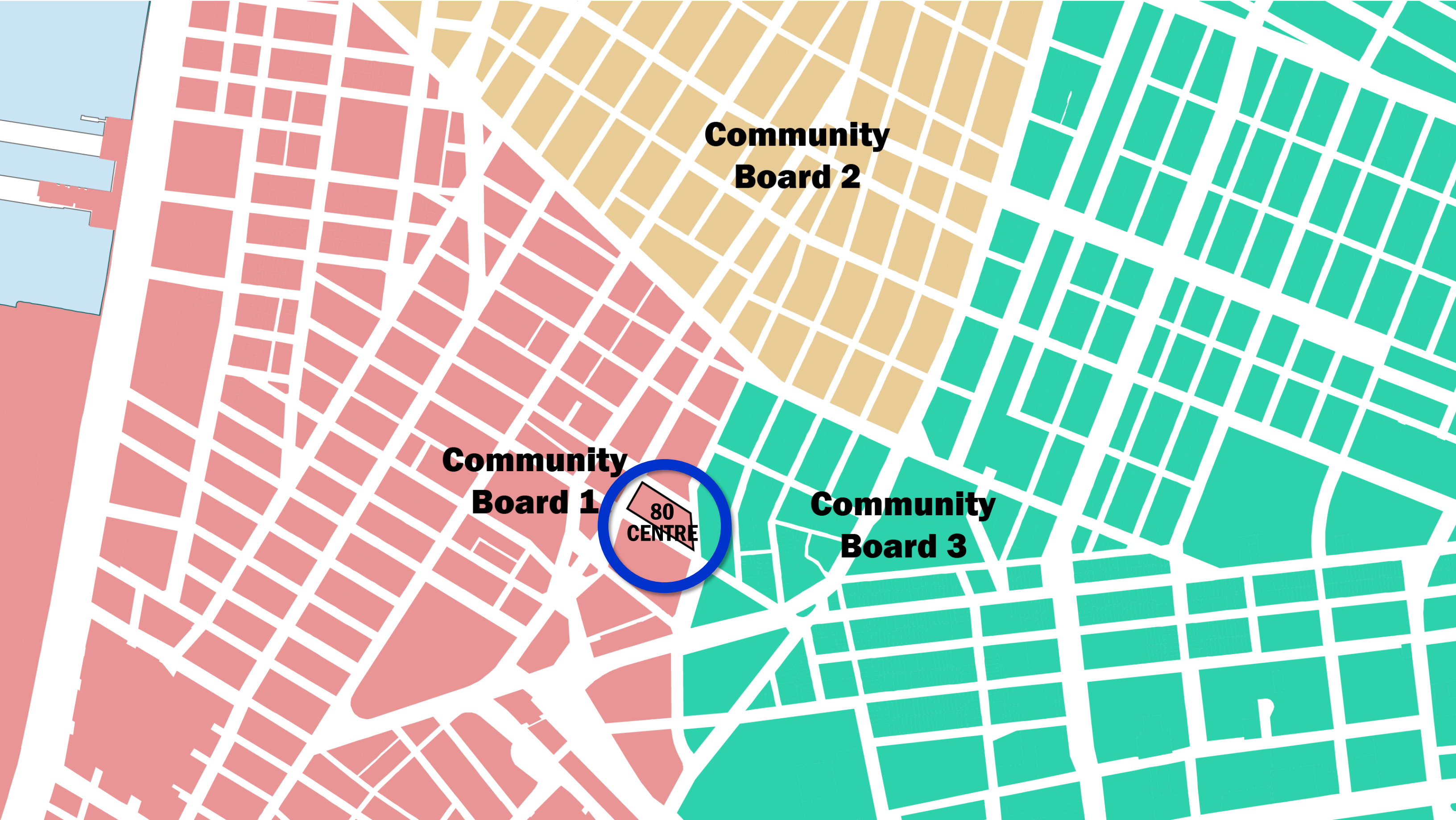
- Since MDC North was built in 1990, index crime in the 5th precinct has declined by 79%
- No one has escaped from MDC in the last decade, and modern facilities have better security systems than old designs
- MDC houses people who are detained of all classifications
- People who are convicted and sentenced to more than one year are sent to State prisons outside of New York City
 - The vast majority of people detained in jail are being held pretrial
- We will have more parking at the new facility – it will have 125 parking spots

A stylized map of the New York City area, including Manhattan, the Bronx, and parts of New Jersey and Connecticut. The map is rendered in white lines on a dark teal background. The island of Manhattan is highlighted with a yellow border. The word "MANHATTAN" is written in large, bold, white capital letters across the middle of the island.

MANHATTAN

MANHATTAN

COMMUNITY BOARD JURISDICTIONS



Community Board 2

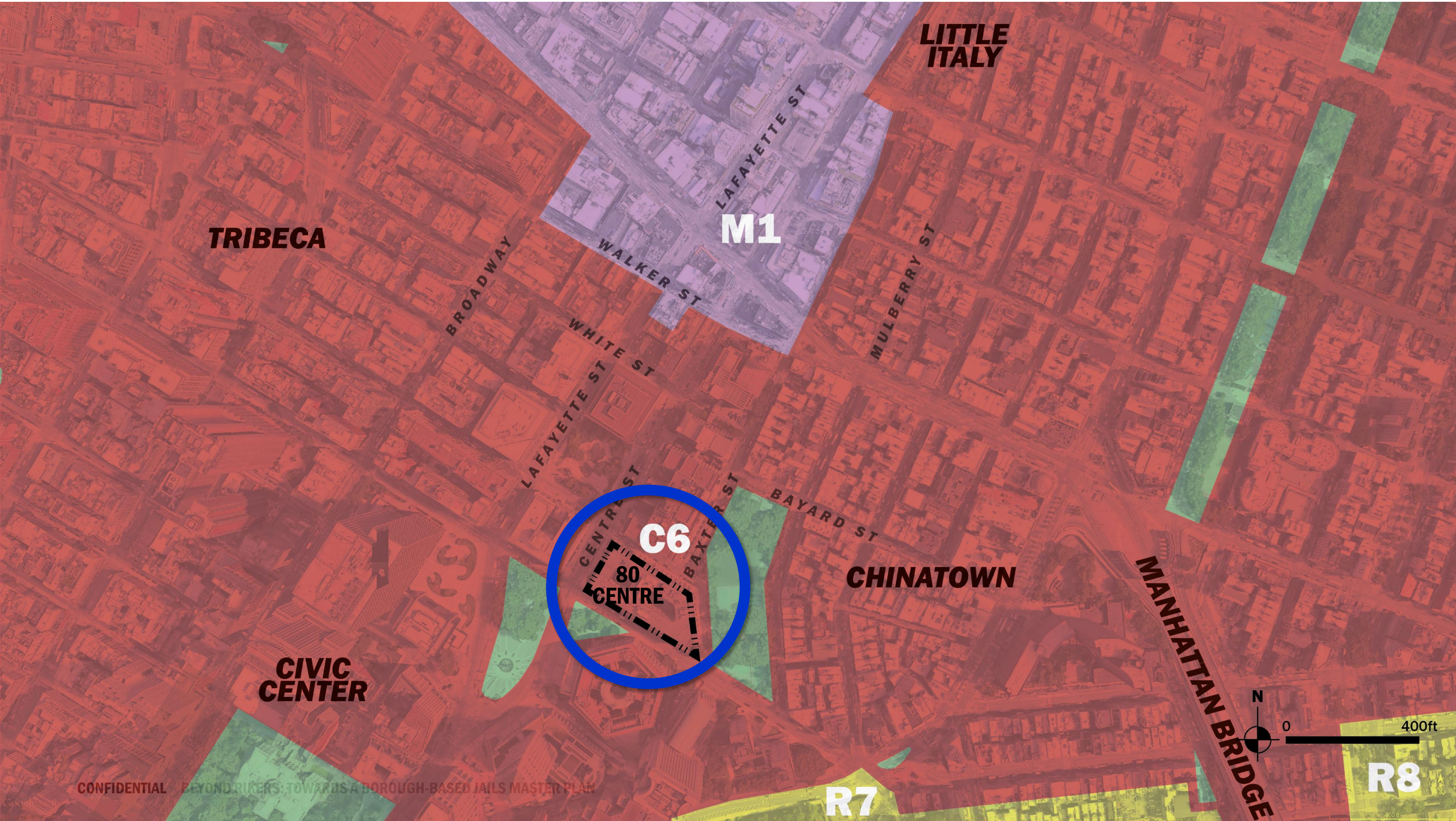
Community Board 1

80 CENTRE

Community Board 3

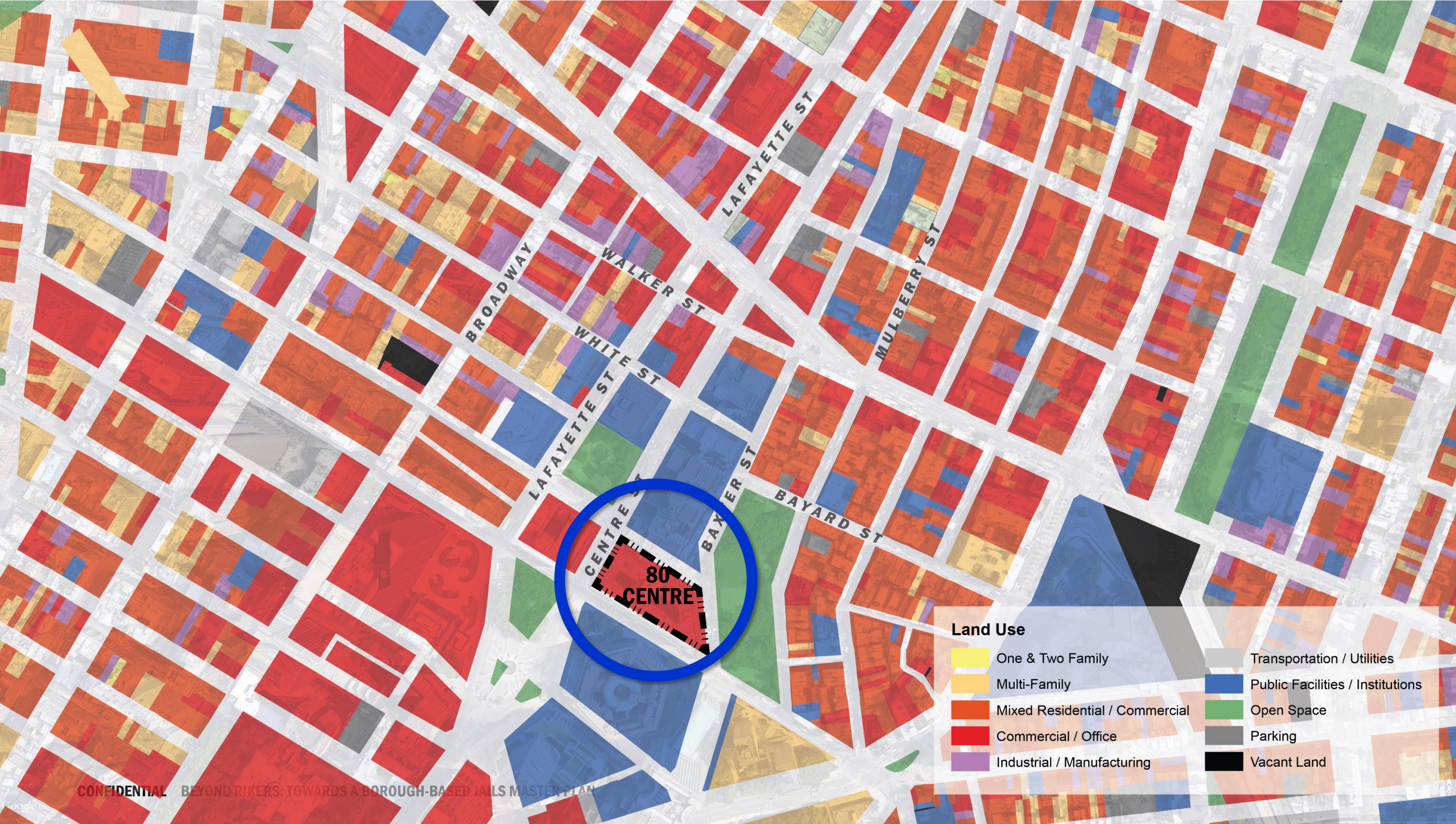
MANHATTAN

ZONING



MANHATTAN

ZONING



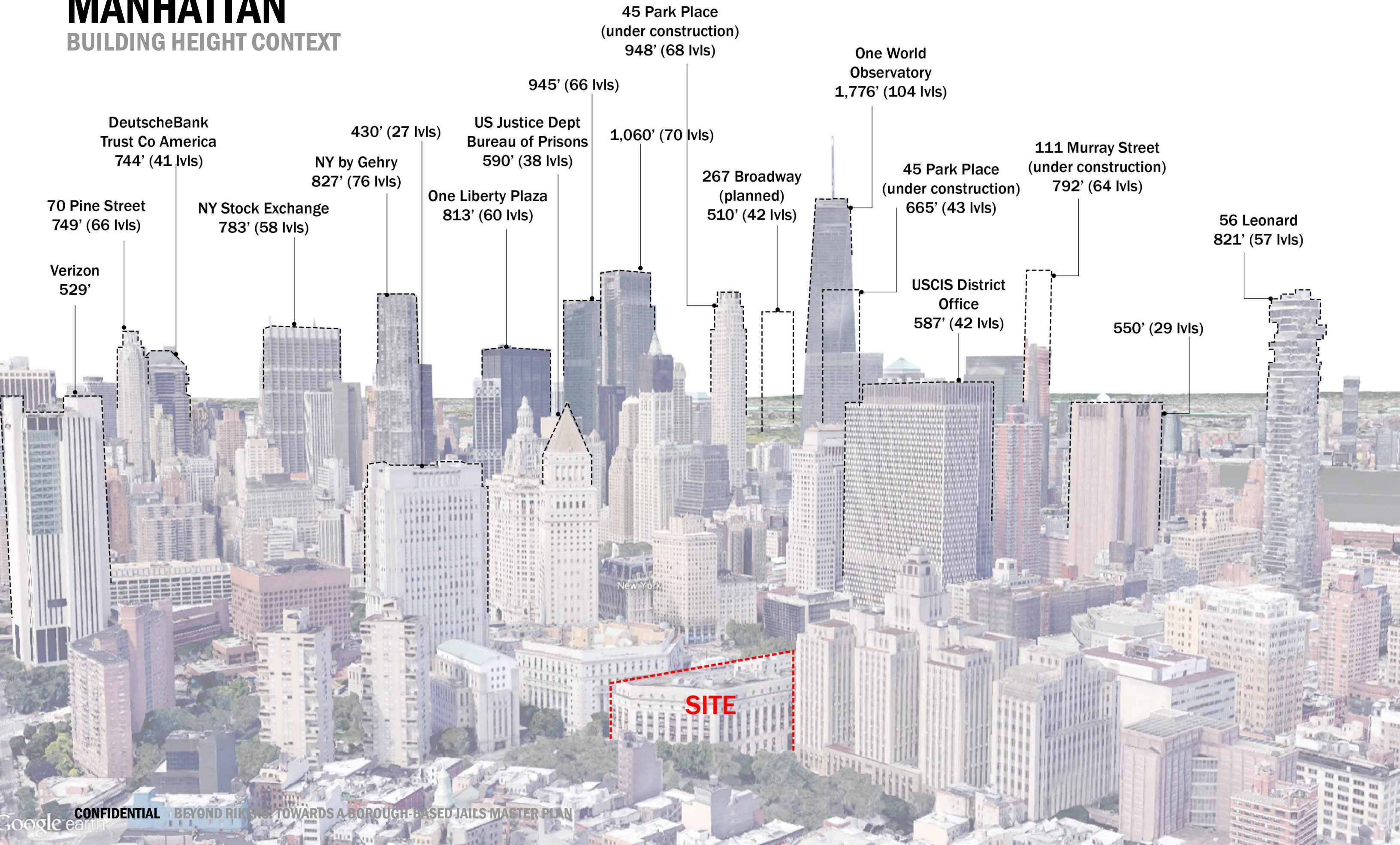
MANHATTAN

AT THE EDGE OF THREE NEIGHBORHOODS



MANHATTAN

BUILDING HEIGHT CONTEXT



MANHATTAN

80 CENTRE STREET

Manhattan
Detention Center

New York County
Criminal Court

COLUMBUS PARK

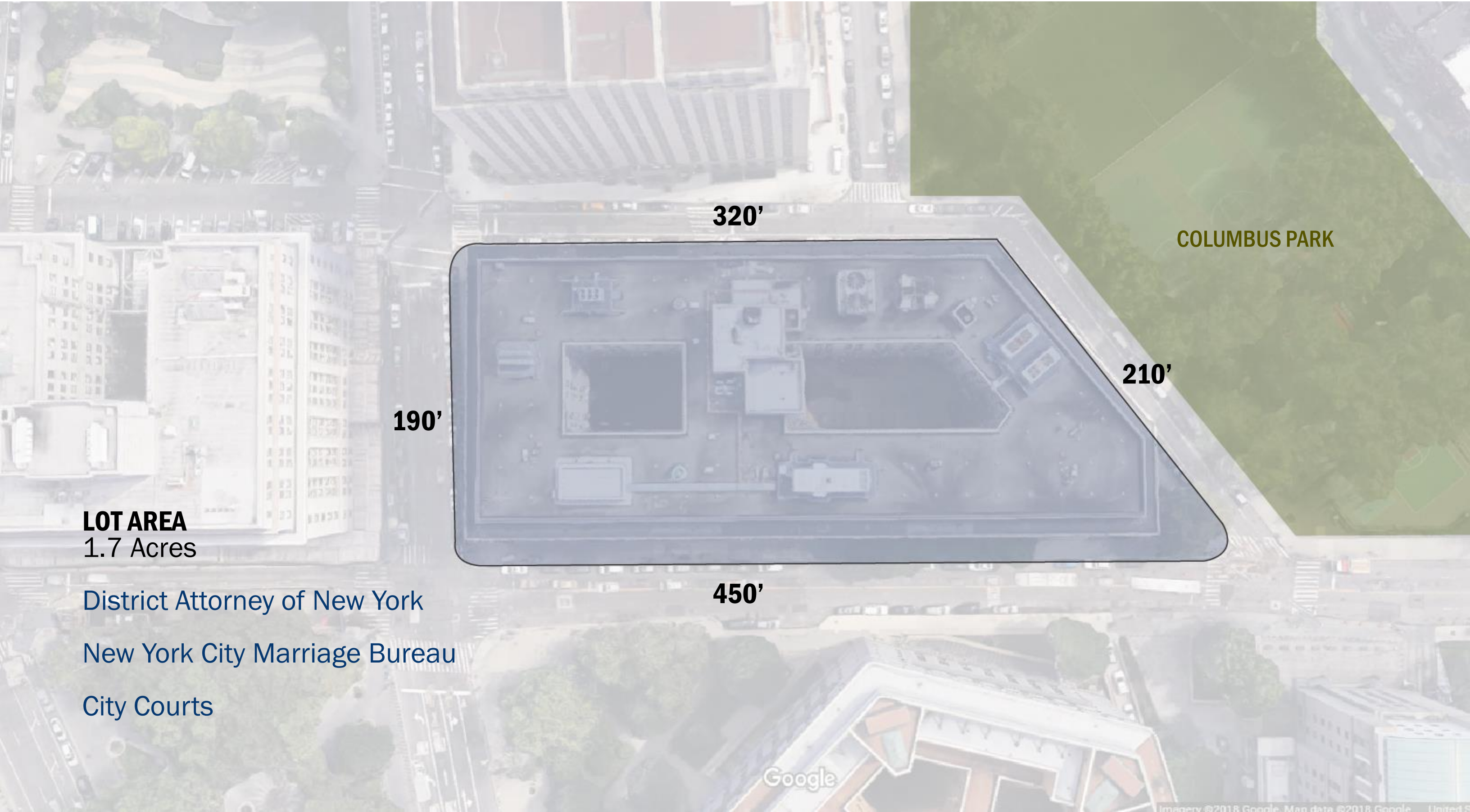
80
CENTRE
STREET

New York County
Supreme Court

FOLEY SQUARE

MANHATTAN

80 CENTRE STREET



320'

COLUMBUS PARK

210'

190'

450'

LOT AREA
1.7 Acres

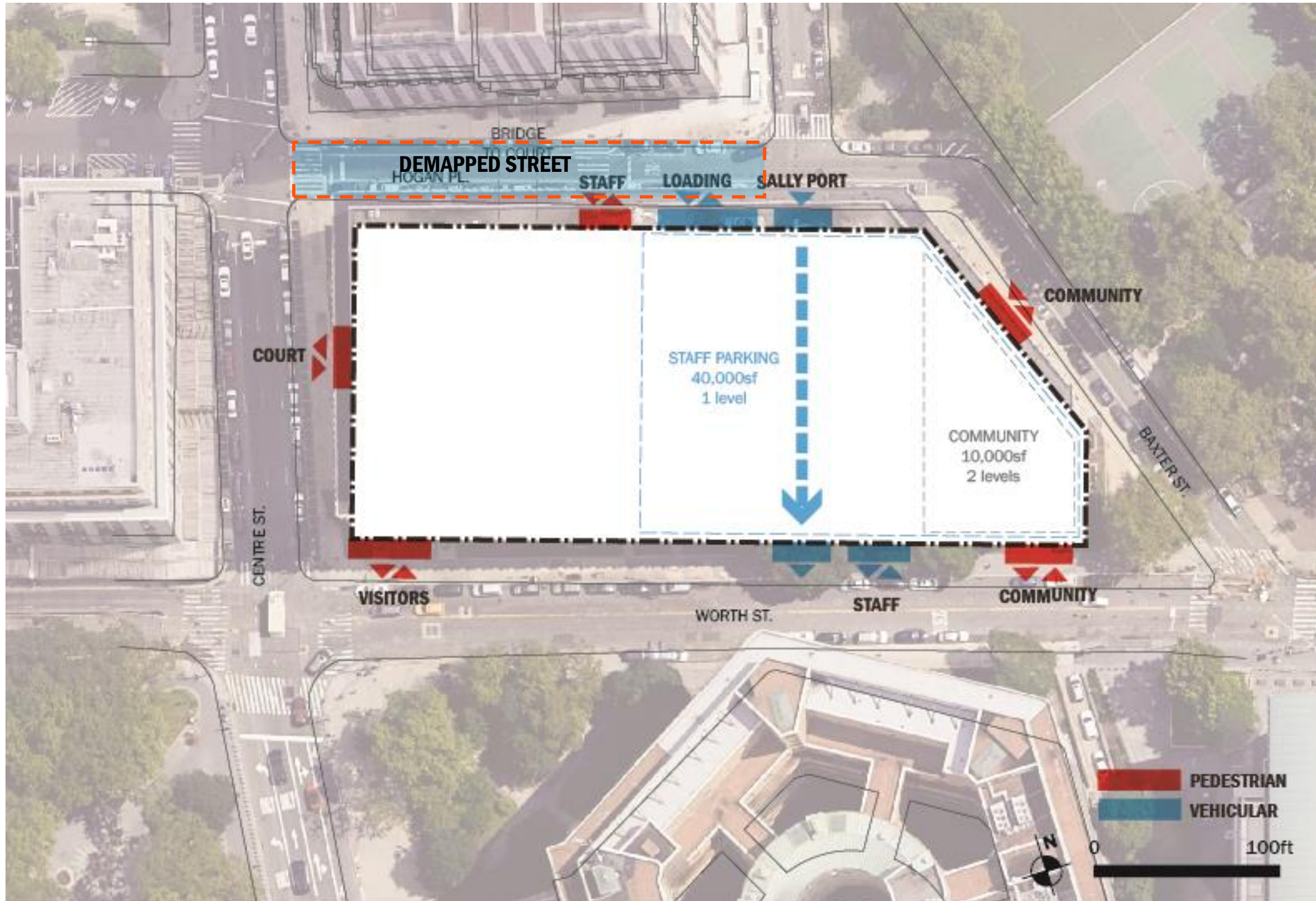
District Attorney of New York

New York City Marriage Bureau

City Courts


MANHATTAN - 80 CENTRE STREET

ACCESS DIAGRAM





MANHATTAN COMMUNITY SPACE



文化 CULTURE

文化
文化
文化
文化



MANHATTAN

COLUMBUS PARK







MANHATTAN - 80 CENTRE STREET

RE-DESIGN WHITE STREET

CANAL ST

WALKER ST

1.2
ACRES

BAXTER ST

DANY
(Proposed)

New York
Criminal

CENTRE ST

Z J

WHITE

New York County,
Supreme Criminal,
Supreme Civil and
City Civil Court

Coll
Pond

MDC North

SF: 226,425



Collect Pond Park

Manhattan Detention Complex

Popeyes Louisiana Kitchen

Whiskey Tavern

Nh Trang One

Canal St
J Z M

Centre St

Lafayette St

Canal St

Baxter St

Baxter St

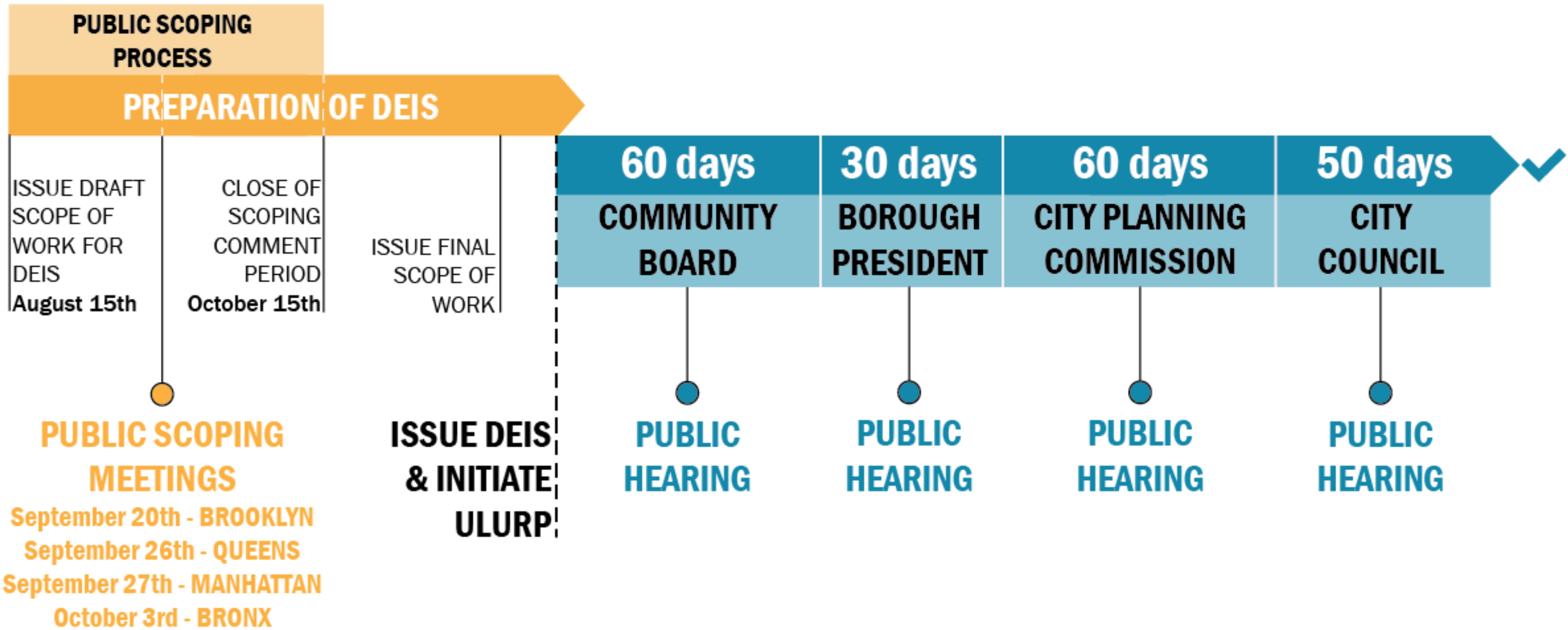
Bayard St

Mo

Canal

CITY ENVIRONMENTAL QUALITY REVIEW (CEQR)

UNIFORM LAND USE REVIEW PROCEDURE (ULURP)



○ Public Meeting/Engagement Opportunity

MANHATTAN SCOPING MEETING SEPTEMBER 27

SUBMISSION OF WRITTEN COMMENTS

Public comments on the Draft Scope of Work may be submitted to the chair at this meeting or to:

Howard Judd Fiedler, A.I.A

Director of Design Unit

New York City Department of Correction

75-20 Astoria Blvd., Suite 160

East Elmhurst, NY 1137

boroughplan@doc.nyc.gov

Comments will be accepted by mail or email through **October 15, 2018.**

Link to Documents: <https://rikers.cityofnewyork.us/nyc-borough-based-jails/>